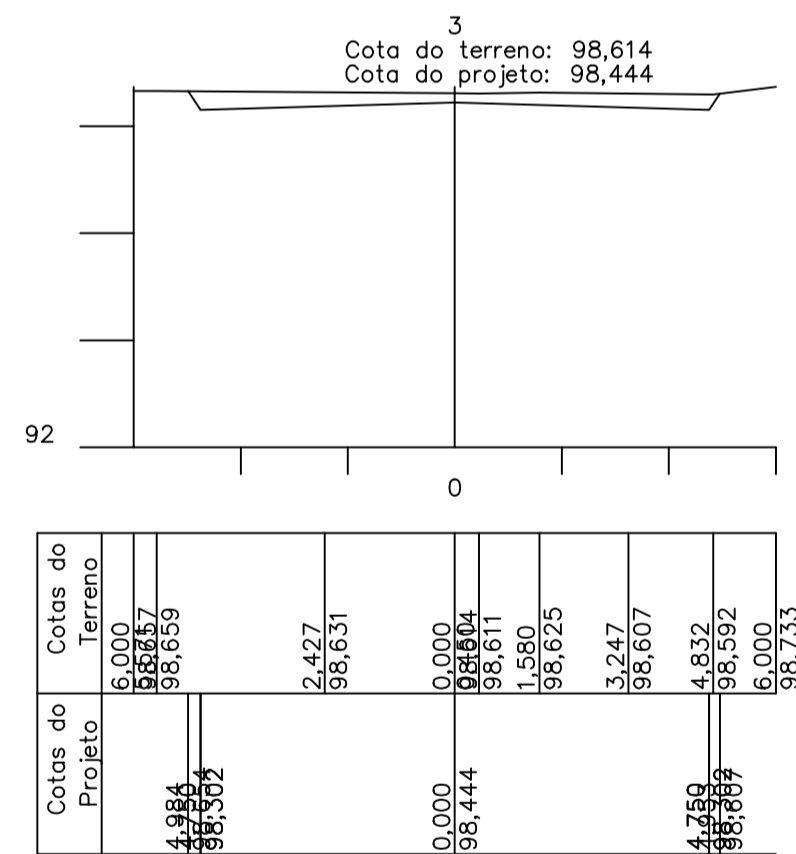
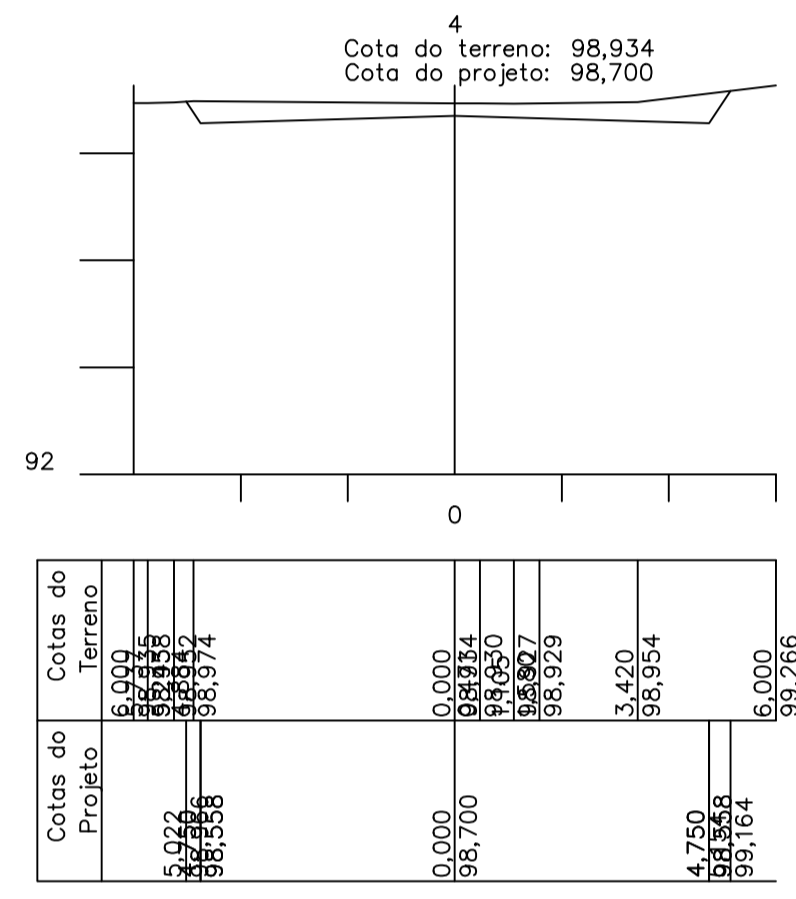
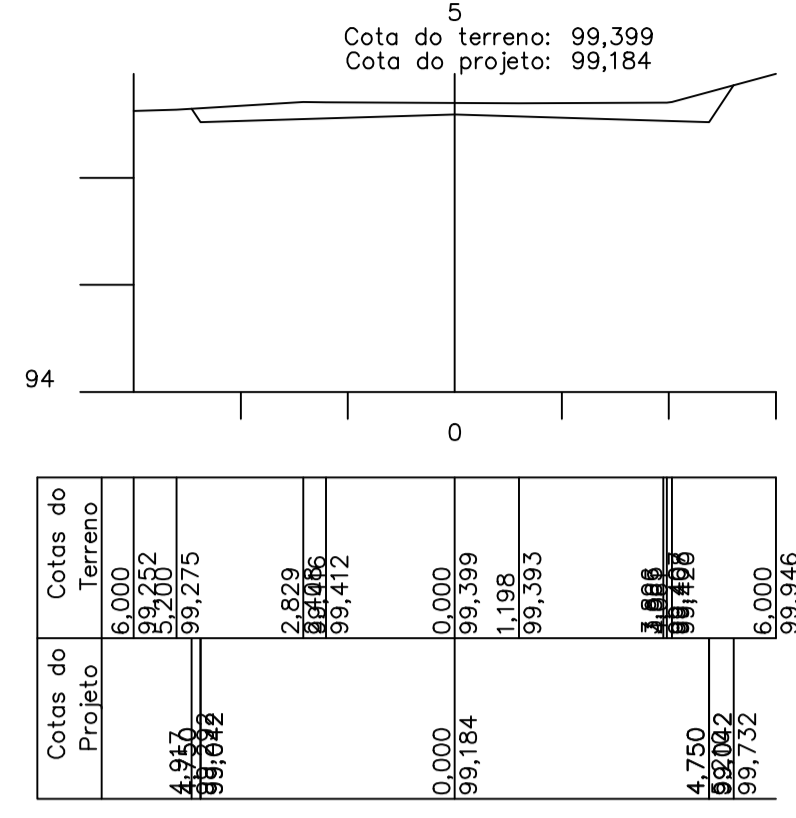
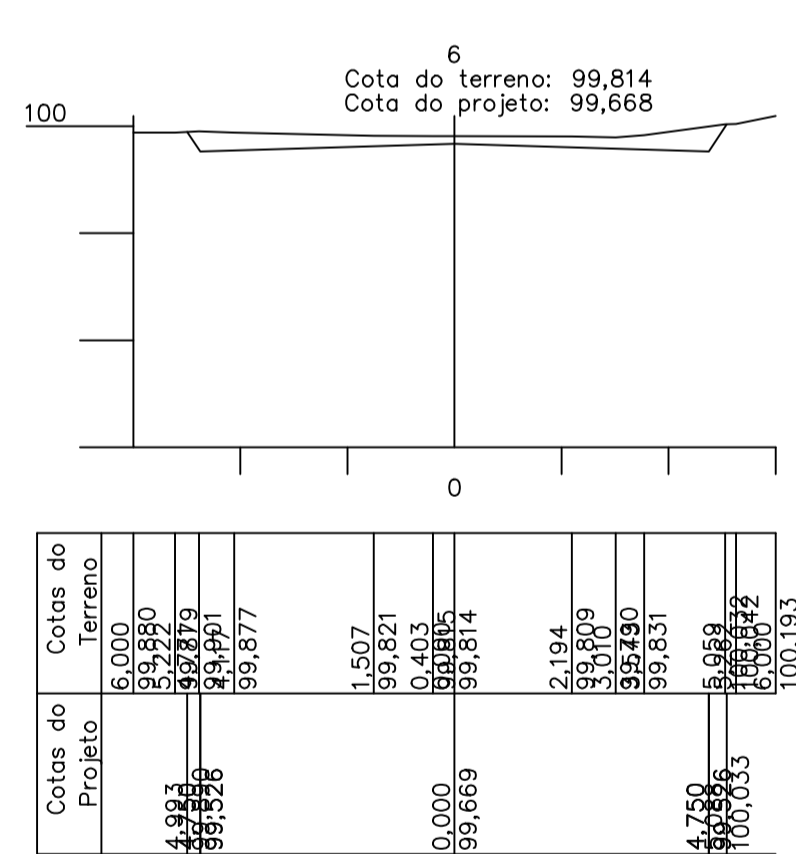
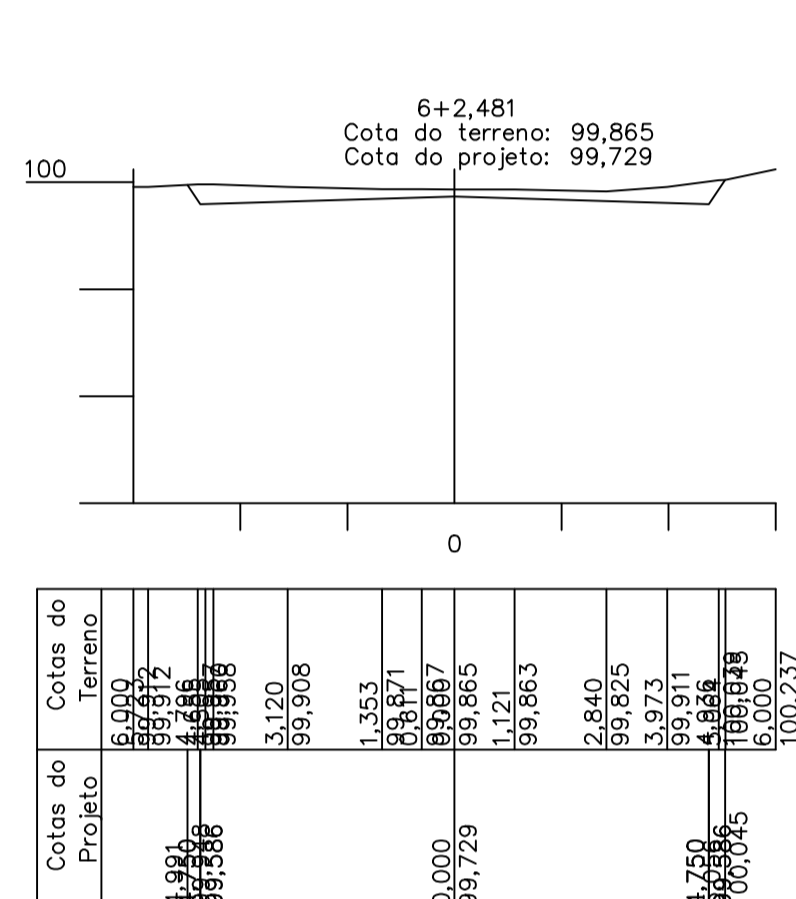
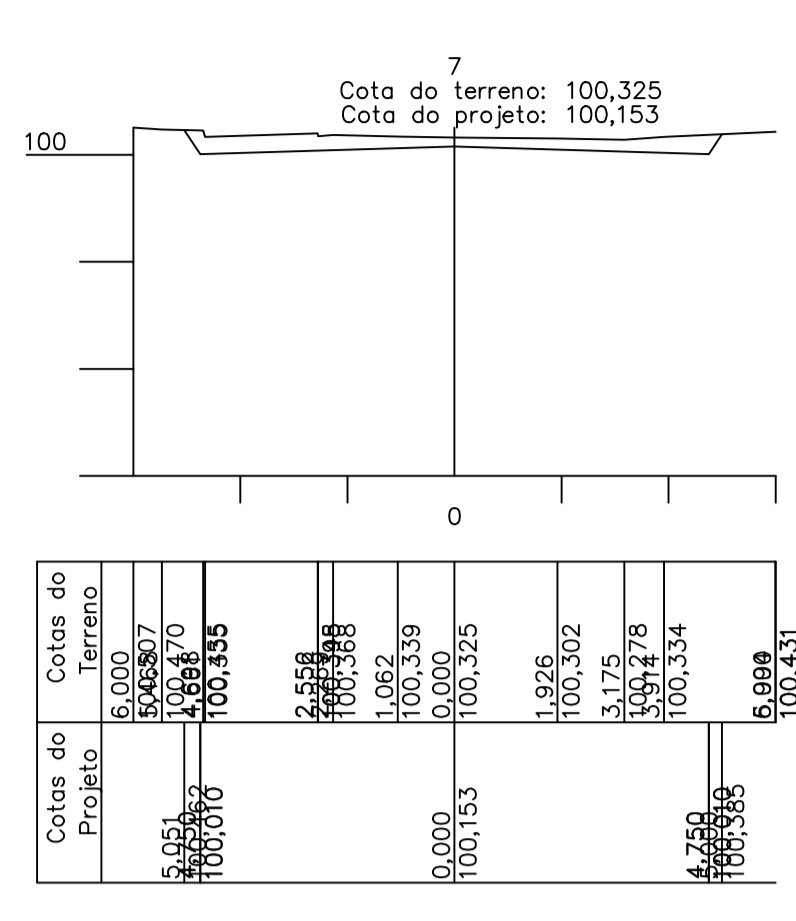


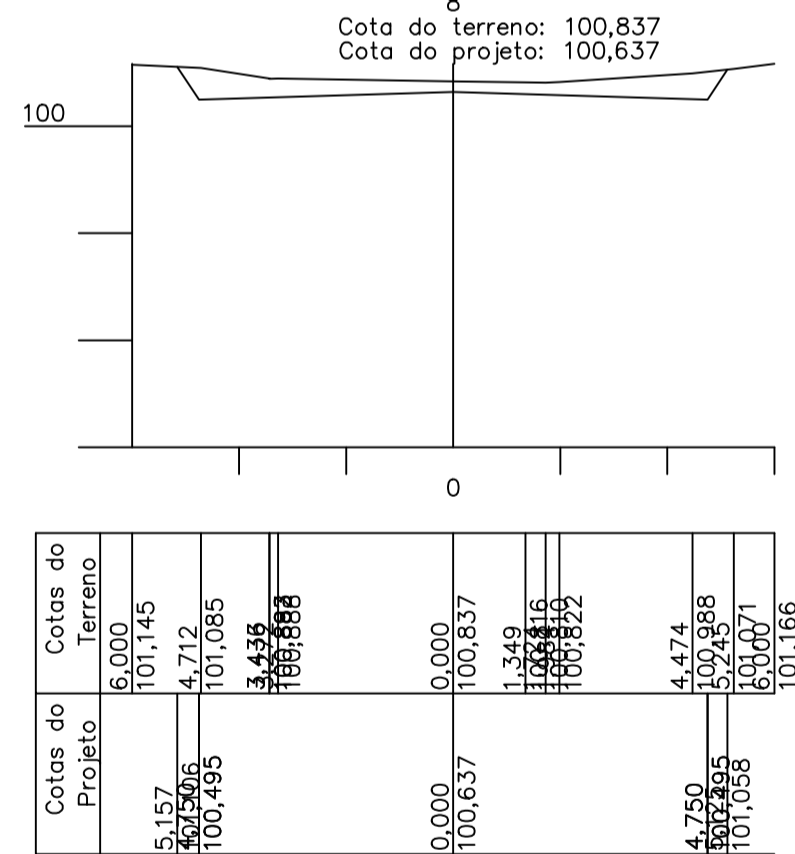
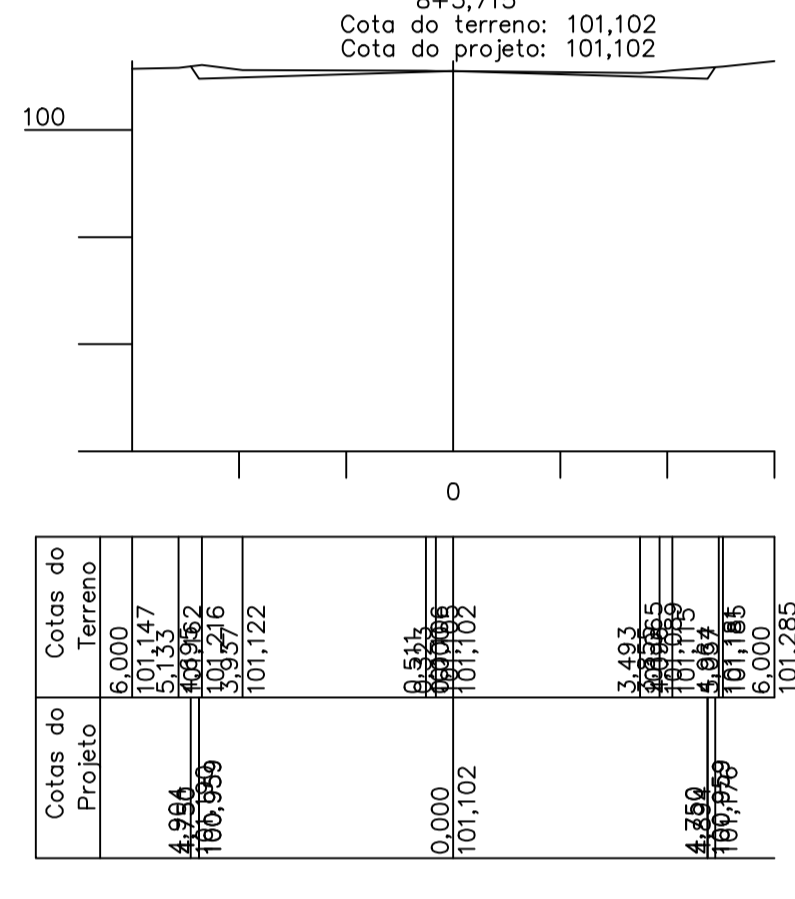
SEÇÕES - RUA TAMOIOS ESCALA HORIZONTAL: 1:100 ESCALA VERTICAL: 1:100



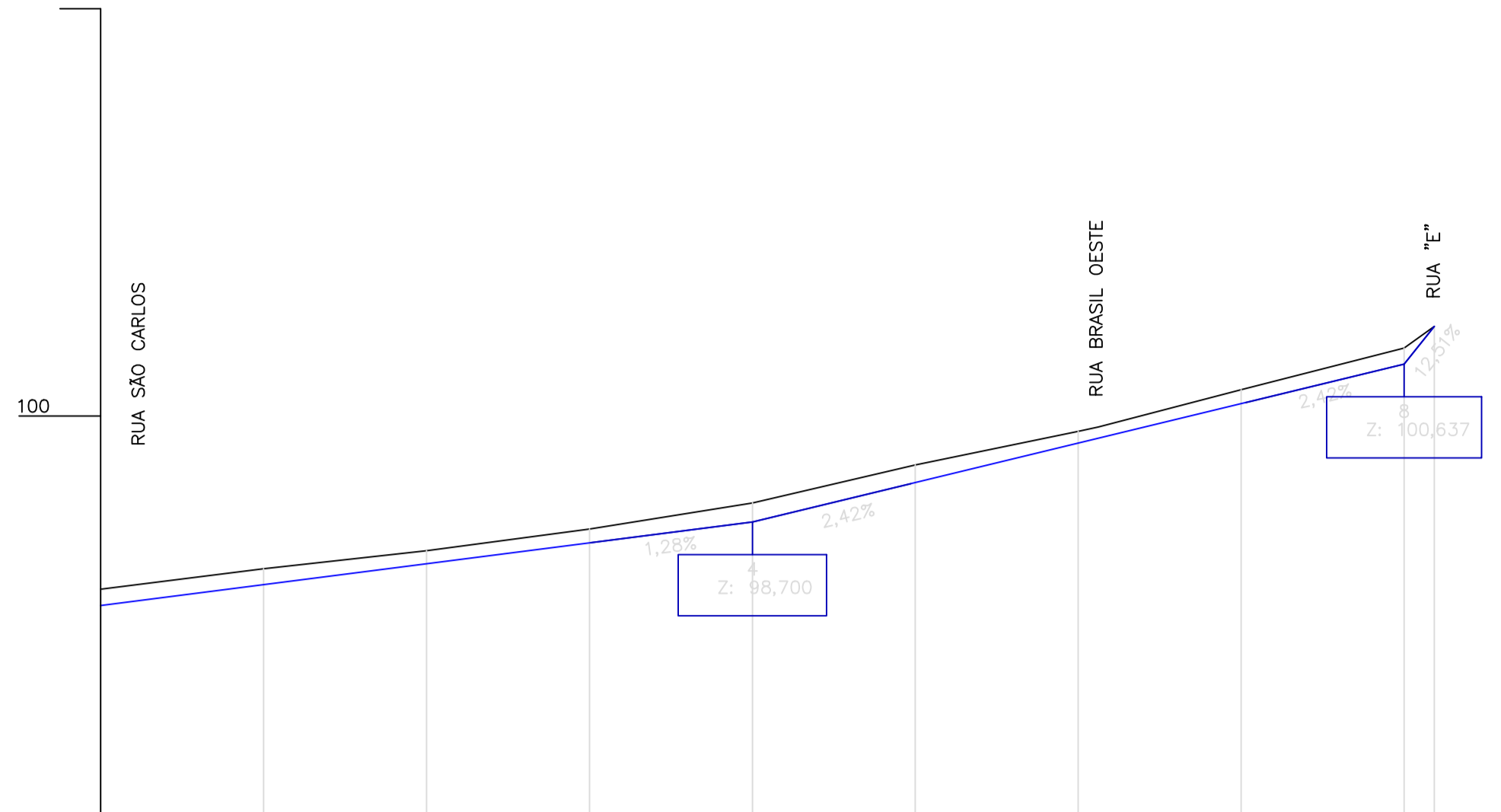
SEÇÕES - RUA TAMOIOS ESCALA HORIZONTAL: 1:100 ESCALA VERTICAL: 1:100



SEÇÕES - RUA TAMOIOS ESCALA HORIZONTAL: 1:100 ESCALA VERTICAL: 1:100



SEÇÕES - RUA TAMOIOS ESCALA HORIZONTAL: 1:100 ESCALA VERTICAL: 1:100



Elementos Verticais	Estaca	Distância	Elementos Horizontais
+0,000	0,000		
0,000			L = 122,481
1,28% em 80,00			
-0,000			L = 41,234
0,000			
2,42% em 80,00			
+0,000			
+3,715			
3,72			

PERFIL LONGITUDINAL - RUA TAMOIOS ESCALA HORIZONTAL: 1:1.000 ESCALA VERTICAL: 1:1.00



## PREFEITURA MUNICIPAL DE MONTE CARMELO

PRAÇA GETÚLIO VARGAS, 272 - TEL. (0xx34)3842-5880  
CENTRO - CEP. 38.500-000 - MONTE CARMELO - MINAS GERAIS  
E-mail: convenio@montecarmelo.mg.gov.br - Home Page: www.montecarmelo.mg.gov.br

Folha: 03/03	<b>PAVIMENTAÇÃO E RECAPEAMENTO DE VIAS URBANAS</b>	Data: NOVEMB RO 2019
Projeto: PAVIMENTAÇÃO	MINISTÉRIO DO DESENVOLVIMENTO REGIONAL/CAIXA PROGRAMA: PLANEJAMENTO URBANO Nº OPERAÇÃO: 1.064.406-47/2019 Nº SICONS: 885945/2019	Escala: 1:500
ART: 14201900000005541345		Desenho: GILLEARDY G.
Projeto/Tipo: PROJETO DE PAVIMENTAÇÃO PROJETO DE TERRAPLENAGEM		Assinaturas:
Local: RUA TAMOIOS		PREFEITURA MUNICIPAL DE MONTE CARMELO GILLEARDY GADIEL RODRIGUES FERNANDES ENG. CIVIL - CREA: 213.197/D-M.G.

